

23



4











11



Map Signs & Real Life

22





36



17




27




8




31




29





44



37

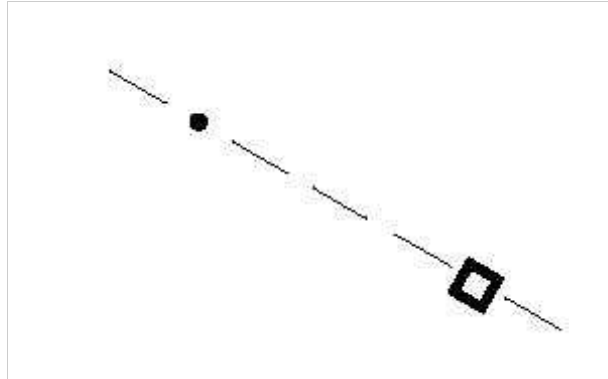



30



49





24




43




19



39



41



28




FB

16



5





18



25



14




2



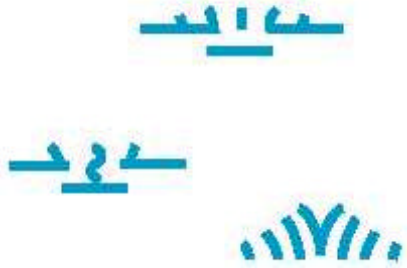
7



45



14



52



3




20







46



21



34

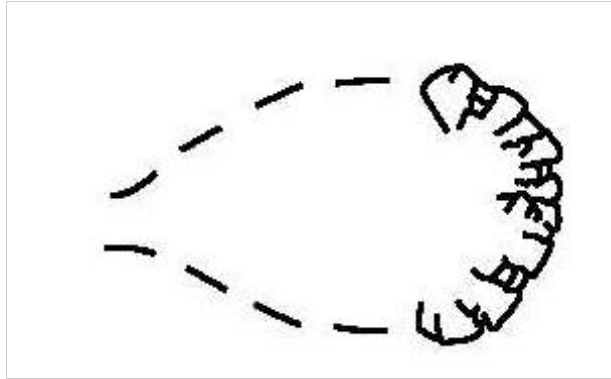


10



PO

35



33



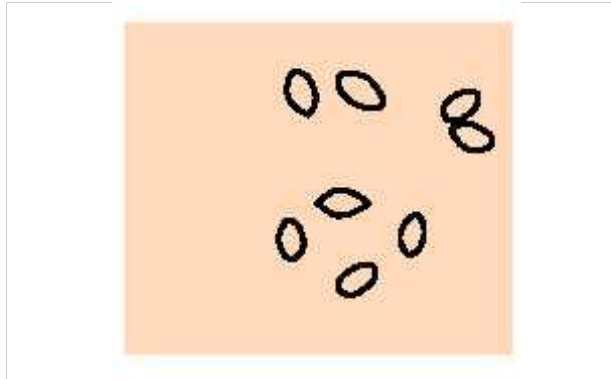
PC

51



Sch


40



50



50



1



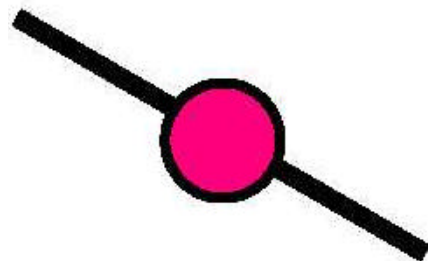
26



48



1



9



48



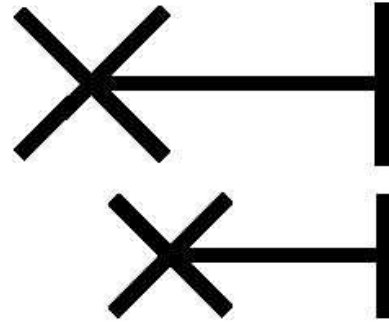
26



9



42



9th Barking & Dagenham

Flashcards

by
Darren Dowling

W
Spr

32



- | | |
|---|------------------------------------|
| 1. Railway station | 15. Site of battle |
| 2. Level crossing | 16. Castle/fort |
| 3. Motorway | 17. Cadw: Welsh Historic Monuments |
| 4. Trunk or main road | 18. Historic Scotland |
| 5. Footpath | 19. English Heritage |
| 6. Bridleway | 20. National Park boundary |
| 7. National Trail/Long Distance Route; Recreational Route | 21. Nature reserve |
| 8. Camp site / caravan site | 22. Access land in woodland area |
| 9. Viewpoint | 23. Access land boundary and tint |
| 10. Picnic site | 24. Cycle trail |
| 11. Access information point | 25. Information centre |
| 12. Building of historic interest | 26. Telephone |
| 13. Recreation/leisure/sports centre | 27. Parking |
| 14. Museum | |

38



- | | |
|--|---------------------------------------|
| 28. Garden/arboretum | 43. Non-coniferous trees |
| 29. Place of worship with spire, minaret or dome | 44. Coniferous trees |
| 30. Place of worship with tower | 45. Marsh, reeds or saltings |
| 31. Place of worship | 46. Orchard |
| 32. Youth hostel | 47. Bracken, heath or rough grassland |
| 33. School | 48. Scrub |
| 34. Post office | 49. Contours |
| 35. Public convenience | 50. Scree |
| 36. Bus or coach station | 51. Sand; sand & shingle |
| 37. Cliff | 52. Mud |
| 38. Wind pump; wind generator | |
| 39. Electricity transmission line | |
| 40. Quarry | |
| 41. Footbridge | |
| 42. Well; spring | |

1

2

3

4

5

6

7

8

9

10

11

12

13

14

15

16

17

18

19

20

23

22

21

24

25

26

27

28

29

30

31

32

33

34

35

36

37

38

39

40

41

42

43

44

45

46

47

48

49

50

51

52